

APPENDIX C

PUBLIC RIGHT OF WAY EVIDENCE FORM

Important Note

The object of this enquiry is simply to reach the truth of the matter, whatever it may be. Witnesses are therefore asked to answer the questions as fully as possible and not to keep back any information, whether for or against the public status claim. This is of particular importance if the information is to be of real value in establishing the status of the way.

Name of witness DEBORAH C. CASEWELL
(Block Capitals please)

Address [REDACTED]
(Block Capitals please) [REDACTED]

Date of Birth [REDACTED] Occupation POTTERY WORKER

Description of way (include grid references if known):-
From OLDCOTT FARM
To KIDSGROVE BANK & COLCLOUGH HANG

* Please delete as appropriate

1. How many years have you known the way? 36 YEARS

2.(a) Do you believe the way to be a public right of way? *YES NO

- (b) If so, is the way
- (i) a footpath? (pedestrians only) *YES/NO
 - (ii) a bridleway? (pedestrians, horse riders and pedal cyclists) *YES NO
 - (iii) a by-way open to all traffic? (all uses including vehicles) *YES/NO

3. How wide is the way?
4 ft

4. Have you used the above way?

SINCE I WAS NINE

*YES/NO

If so: (a) During which years?

YEARS OLD
TILL PRESENT

- (b) Where were you going from/to?
- (c) For what purpose? (eg work, pleasure)
- (d) How many times a year? (eg daily)
- (e) By what means? (eg on foot, horseback, motor vehicle etc) ✓
- (f) Please show the route of the way used on the attached plan.

5.(a) Has the way always been on the same route?

*YES/NO

(b) If not, please give details of original route, date of diversion and show details on a plan.

LONG AGO IT RAN ACROSS
WHERE GOLF COURSE IS NOW

6. Have there, to your knowledge, ever been on the way any stiles or gates?

*YES/NO

If so, state (with details of location) where the stiles or gates stood.

7.(a) Were you working for any owner or tenant of land crossed by the way at the time when you used it.

*YES/NO

(b) If so, give particulars and say whether you received any instructions from the owner/tenant as to the use of the way by the public? If so, what were they?

8.(a) Have you ever been stopped or turned back when using the way or do you know, or have you heard, of anyone else having been prevented from using the route?

*YES/NO

BUT GATE NOW BLOCKED
AT FARM ENTRANCE

(b) If so, please give particulars.

n

9.(a) Were you ever told by any owner or tenant of the land crossed by the way, or by anyone in their employment, that the way was not public?

~~*YES/NO~~

(b) If so, give particulars and dates.

10.(a) Have you ever known of any locked gate or obstruction to the way?

~~*YES/NO~~

(b) If so, state when and where and show its approximate position on the attached plan.

11.(a) Have you ever seen notices such as 'Private', 'No Road', 'No Thoroughfare' or 'Trespassers will be Prosecuted', on or near the way?

~~*YES/NO~~

(b) If so, state what the notices said and show their approximate position on a plan.

12.(a) Have you ever been given permission to use the way?

~~*YES/NO~~

(b) If so, by whom?

13. Can you give any further particulars about the way (continue on a separate sheet of paper if necessary).

14. Would you be prepared to give evidence of your use of the way at a public inquiry or in a court of law, if necessary?

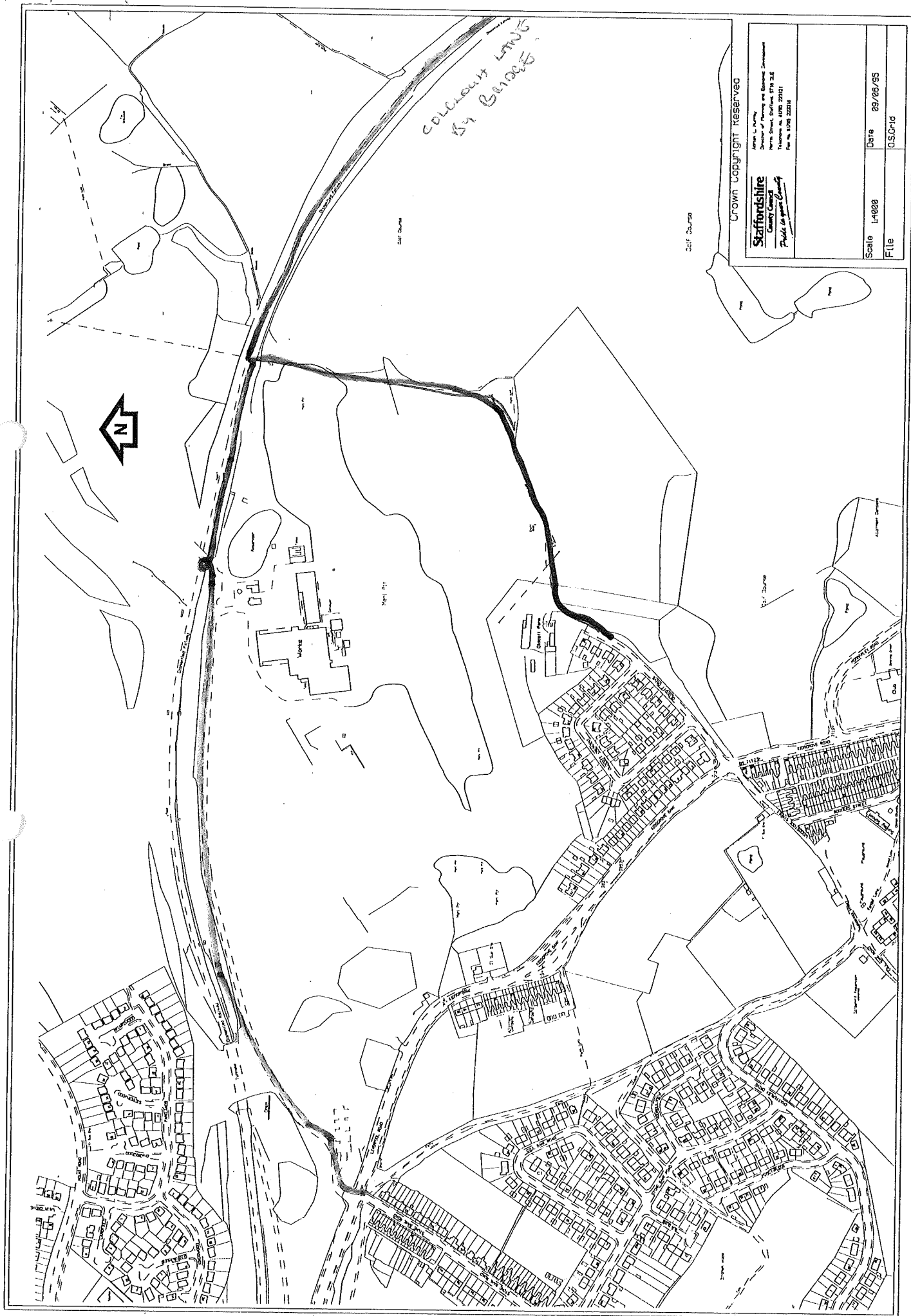
~~*YES/NO~~

I certify that, to the best of my knowledge and belief, the facts I have stated are true.

Signature *D. Curwell*

Person taking this statement *Jolly*

Date



Crown Copyright Reserved

Staffordshire County Council <i>Public Works Department</i>		Address: L. Survey Planning and Building Department North Street, Stafford, ST16 2LJ Telephone No. 01927 22121 Fax No. 01927 22212
Scale 1:10000	Date 09/06/95	File
O.S. Grid		

APPENDIX C

PUBLIC RIGHT OF WAY EVIDENCE FORM

Important Note

The object of this enquiry is simply to reach the truth of the matter, whatever it may be. Witnesses are therefore asked to answer the questions as fully as possible and not to keep back any information, whether for or against the public status claim. This is of particular importance if the information is to be of real value in establishing the status of the way.

Name of witness ADRIAN MORAN
(Block Capitals please)

Address [REDACTED]
(Block Capitals please)

Date of Birth [REDACTED] Occupation MACHINIST

Description of way (include grid references if known):-
From
To OLDCOTT FARM - BIRCHWOOD TRACKS (KIDSGROVE ONE WAY)
(DOLLOUGH LANE)

* Please delete as appropriate

1. How many years have you known the way? 23 YEARS

2.(a) Do you believe the way to be a public right of way? *~~YES~~/NO

(b) If so, is the way (i) a footpath? (pedestrians only) *YES/~~NO~~

(ii) a bridleway? (pedestrians, horse riders and pedal cyclists) *YES/~~NO~~

(iii) a by-way open to all traffic? (all uses including vehicles) *~~YES~~/NO

3. How wide is the way?
APPROX 4 FT

4. Have you used the above way?

*YES/NO

If so: (a) During which years?

1972 - 1995

- (b) Where were you going from/to? NOWCHAPPEL
(c) For what purpose? (eg work, pleasure) PLEASURE
(d) How many times a year? (eg daily) WEEKLY
(e) By what means? (eg on foot, horseback, motor vehicle etc) FOOT & HORSEBACK
(f) Please show the route of the way used on the attached plan. NO MAP

5.(a) Has the way always been on the same route?

*YES/NO NO

(b) If not, please give details of original route, date of diversion and show details on a plan.

6. Have there, to your knowledge, ever been on the way any stiles or gates?

*YES/NO NO

If so, state (with details of location) where the stiles or gates stood.

7.(a) Were you working for any owner or tenant of land crossed by the way at the time when you used it.

*YES/NO NO

(b) If so, give particulars and say whether you received any instructions from the owner/tenant as to the use of the way by the public? If so, what were they?

8.(a) Have you ever been stopped or turned back when using the way or do you know, or have you heard, of anyone else having been prevented from using the route?

*YES/NO

(b) If so, please give particulars.

9.(a) Were you ever told by any owner or tenant of the land crossed by the way, or by anyone in their employment, that the way was not public? *YES/NO

(b) If so, give particulars and dates.

10.(a) Have you ever known of any locked gate or obstruction to the way? *YES/NO

(b) If so, state when and where and show its approximate position on the attached plan.

11.(a) Have you ever seen notices such as 'Private', 'No Road', 'No Thoroughfare' or 'Trespassers will be Prosecuted', on or near the way? *YES/NO

(b) If so, state what the notices said and show their approximate position on a plan.

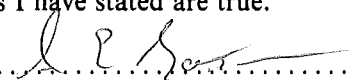
12.(a) Have you ever been given permission to use the way? *YES/NO

(b) If so, by whom?

13. Can you give any further particulars about the way (continue on a separate sheet of paper if necessary).

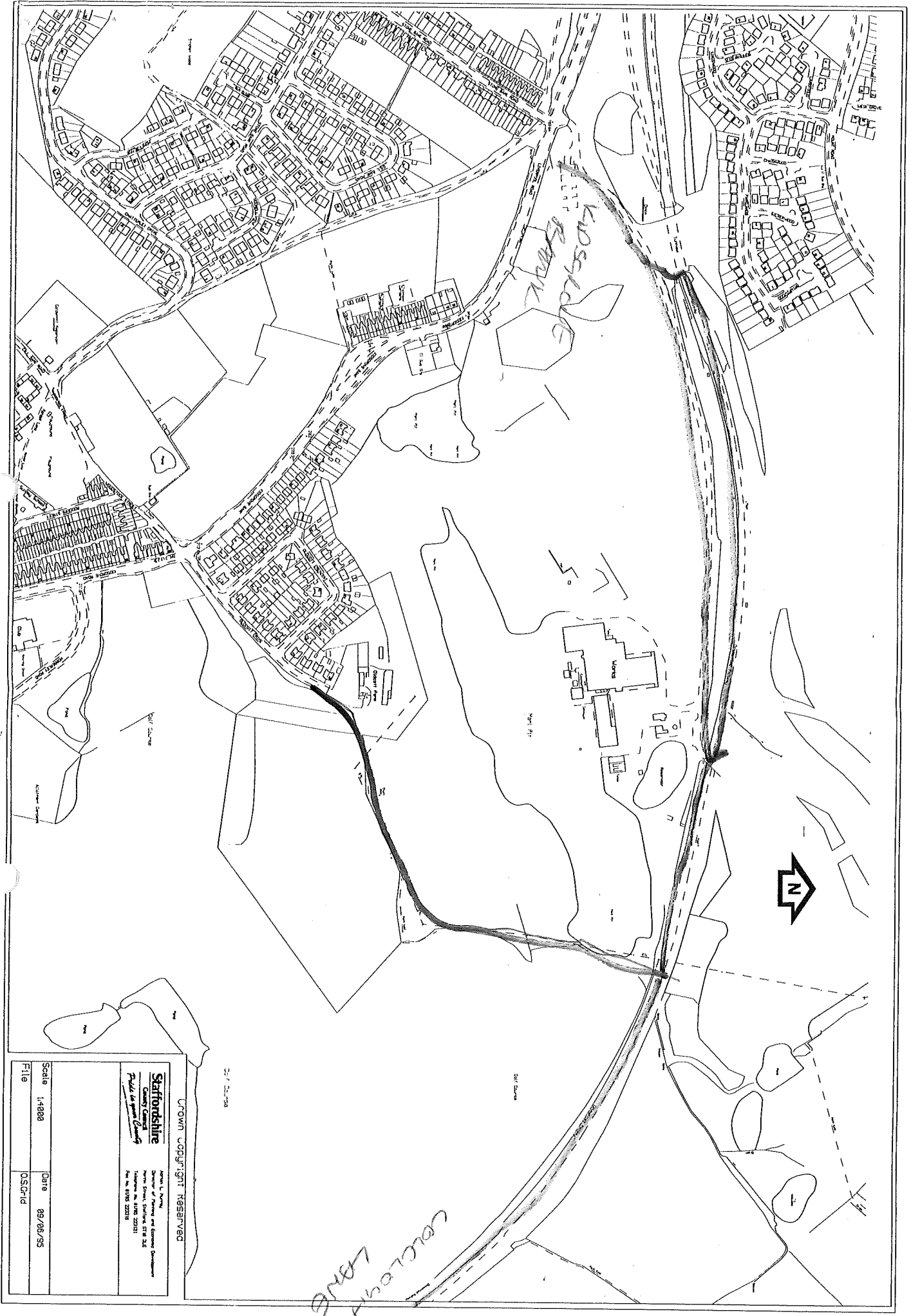
14. Would you be prepared to give evidence of your use of the way at a public inquiry or in a court of law, if necessary? *YES/NO

I certify that, to the best of my knowledge and belief, the facts I have stated are true.

Signature 

Person taking this statement 

Date 18/5/95



COLONIA
LANS

25' x 25' = 1" = 100'

Crown Copyright Reserved

Staffordshire
County Council
Planning Department
Plymouth
Tel: 01875 322111

Approved by the Planning Committee
on 12th October 1995
Planning No. 95/02211

Scale	1:4000	Date	09/06/95
File		OS-Grid	

APPENDIX C

PUBLIC RIGHT OF WAY EVIDENCE FORM

Important Note

The object of this enquiry is simply to reach the truth of the matter, whatever it may be. Witnesses are therefore asked to answer the questions as fully as possible and not to keep back any information, whether for or against the public status claim. This is of particular importance if the information is to be of real value in establishing the status of the way.

Name of witness..... S. CAPPER
(Block Capitals please)

Address [REDACTED]
(Block Capitals please)

Date of Birth [REDACTED] . Occupation... FACEDRY WORKER.....

Description of way (include grid references if known):-

From GOLDENHILL,

To NEWCHAPEL KIOSKROUG BANK

* Please delete as appropriate

1. How many years have you known the way?

APox 13 - 14 ^{YEARS} ~~weeks~~

2.(a) Do you believe the way to be a public right of way?

*YES/NO

(b) If so, is the way

(i) a footpath? (pedestrians only)

*YES/NO

(ii) a bridleway? (pedestrians, horse riders and pedal cyclists)

*YES/NO

(iii) a by-way open to all traffic? (all uses including vehicles)

*YES/NO

3. How wide is the way?

ABOUT 3' to 4ft wide.

4. Have you used the above way?

*YES/NO

If so: (a) During which years?

1978 - 1994

(b) Where were you going from/to?

GOLDENHILL - NEWCASTLE

(c) For what purpose? (eg work, pleasure)

Pleasure

(d) How many times a year? (eg daily)

3-4 x ~~daily~~ weekly

(e) By what means? (eg on

foot, horseback,
motor vehicle etc)

Horseback

(f) Please show the route of
the way used on the
attached plan.

5.(a) Has the way always been on
the same route?

*YES/NO

Across GOLF course AT BOTTEM

(b) If not, please give details
of original route, date of diversion and
show details on a plan.

6. Have there, to your knowledge,
ever been on the way
any stiles or gates?

*YES/NO

If so, state (with details
of location) where the stiles
or gates stood.

7.(a) Were you working for any
owner or tenant of land
crossed by the way at the time
when you used it.

*YES/NO

(b) If so, give particulars and say whether you received
any instructions from the owner/tenant as to the
use of the way by the public? If
so, what were they?

8.(a) Have you ever been stopped or
turned back when using the way
or do you know, or have you heard,
of anyone else having been prevented
from using the route?

*YES/NO

(b) If so, please
give particulars.

STILES put in RECENTLY

9.(a) Were you ever told by any owner or tenant of the land crossed by the way, or by anyone in their employment, that the way was not public?

~~*YES/NO~~

(b) If so, give particulars and dates.

10.(a) Have you ever known of any locked gate or obstruction to the way?

~~*YES/NO~~

(b) If so, state when and where and show its approximate position on the attached plan.

STYLE RECENTLY BLOCKING
OLDCOTT FARM AT FIELD ENTRANCE

11.(a) Have you ever seen notices such as 'Private', 'No Road', 'No Thoroughfare' or 'Trespassers will be Prosecuted', on or near the way?

~~*YES/NO~~

(b) If so, state what the notices said and show their approximate position on a plan.

12.(a) Have you ever been given permission to use the way?

~~*YES/NO~~

(b) If so, by whom?

13. Can you give any further particulars about the way (continue on a separate sheet of paper if necessary).

14. Would you be prepared to give evidence of your use of the way at a public inquiry or in a court of law, if necessary?

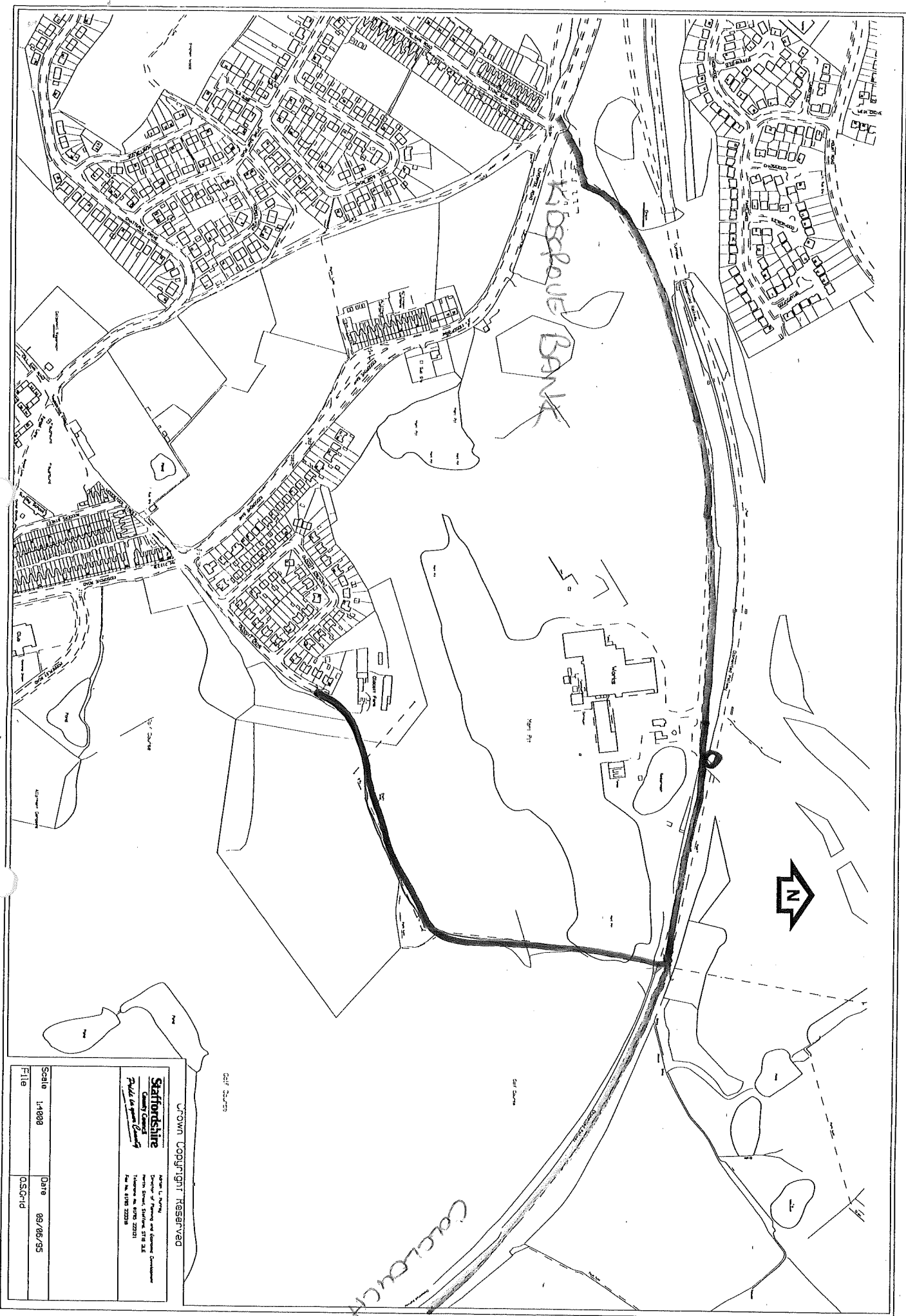
~~*YES/NO~~

I certify that, to the best of my knowledge and belief, the facts I have stated are true.

Signature *Blappert*

Person taking this statement *Jalili*

Date



© Crown Copyright Reserved

Staffordshire
 COUNTY COUNCIL
 Planning and Development
 Planning Department
 100, Victoria Road
 STAMFORD
 STAFFORDSHIRE ST10 2JL
 Tel: 01829 22222
 Fax: 01829 22222

Scale	1:1000	Date	09/06/95
File			

CALCIBACH LAUG

APPENDIX C

PUBLIC RIGHT OF WAY EVIDENCE FORM

Important Note

The object of this enquiry is simply to reach the truth of the matter, whatever it may be. Witnesses are therefore asked to answer the questions as fully as possible and not to keep back any information, whether for or against the public status claim. This is of particular importance if the information is to be of real value in establishing the status of the way.

Name of witness..... Sharon loose

(Block Capitals please)
Address
(Block Capitals please)

Date of Birth Occupation..... Media Sales Executive

Description of way (include grid references if known):-

From ELCOTT FARM TO
To footpath / Bridleway KIDSGROVE BANIC (OP)
COLCLOUGH LANE

* Please delete as appropriate

1. How many years have you known the way? 21 yrs

2.(a) Do you believe the way to be a public right of way? *YES/~~NO~~

(b) If so, is the way

(i) a footpath? (pedestrians only) *YES/NO

(ii) a bridleway? (pedestrians, horse riders and pedal cyclists) *YES/~~NO~~

(iii) a by-way open to all traffic? (all uses including vehicles) *YES/NO

3. How wide is the way? 6-7ft

4. Have you used the above way?

*YES/~~NO~~

If so: (a) During which years?

1974 - 1995

(b) Where were you going from/to?

CLACOTT DRIVE - KIDSA ROAD

(c) For what purpose? (eg work, pleasure)

BANK & COLCHOUQUIT LANG

(d) How many times a year? (eg daily)

weekly

(e) By what means? (eg on

foot, horseback,
~~motor vehicle etc~~

(f) Please show the route of
the way used on the
attached plan.

5.(a) Has the way always been on
the same route?

*YES/NO

(b) If not, please give details
of original route, date of diversion and
show details on a plan.

until recent open cast
The old Bridlepath ran where
GOLF course now lies
RECENT PATH USE AT LEAST 21/4

6. Have there, to your knowledge,
ever been on the way
any stiles or gates?

*YES/~~NO~~

If so, state (with details
of location) where the stiles
or gates stood.

7.(a) Were you working for any
owner or tennant of land
crossed by the way at the time
when you used it.

*YES/NO

(b) If so, give particulars and say whether you received
any instructions from the owner/tennant as to the
use of the way by the public? If
so, what were they?

8.(a) Have you ever been stopped or
turned back when using the way
or do you know, or have you heard,
of anyone else having been prevented
from using the route?

*YES/NO

No

(b) If so, please
give particulars.

9.(a) Were you ever told by any owner or tenant of the land crossed by the way, or by anyone in their employment, that the way was not public?

~~*YES~~/NO

(b) If so, give particulars and dates.

10.(a) Have you ever known of any locked gate or obstruction to the way?

~~*YES~~/NO

(b) If so, state when and where and show its approximate position on the attached plan.

11.(a) Have you ever seen notices such as 'Private', 'No Road', 'No Thoroughfare' or 'Trespassers will be Prosecuted', on or near the way?

~~*YES~~/NO

(b) If so, state what the notices said and show their approximate position on a plan.

12.(a) Have you ever been given permission to use the way?

~~*YES~~/NO

(b) If so, by whom?

13. Can you give any further particulars about the way (continue on a separate sheet of paper if necessary).

14. Would you be prepared to give evidence of your use of the way at a public inquiry or in a court of law, if necessary?

*YES/~~NO~~

I certify that, to the best of my knowledge and belief, the facts I have stated are true.

Signature

Shane

Person taking this statement.....

J. Hill

Date.....

15 May 95

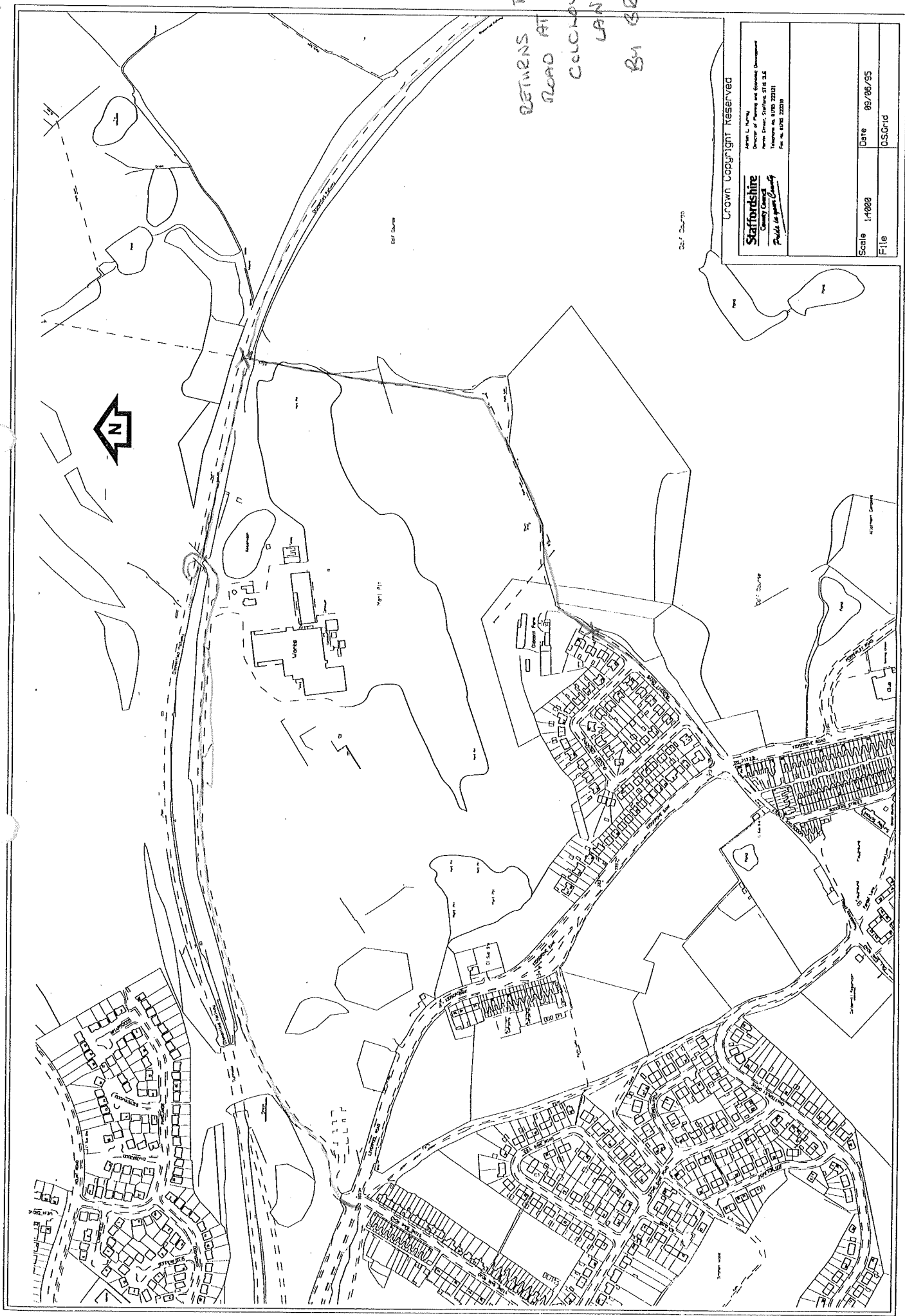



RETURNS TO
ROAD AT
CALCQUART-
LANE
BY BRIDGE-

Crown Copyright Reserved

Staffordshire
County Council
Public Works Department

Map No. 14000
Scale 1:4000
Date 08/06/95
File OS Grid





APPENDIX C

PUBLIC RIGHT OF WAY EVIDENCE FORM

Important Note

The object of this enquiry is simply to reach the truth of the matter, whatever it may be. Witnesses are therefore asked to answer the questions as fully as possible and not to keep back any information, whether for or against the public status claim. This is of particular importance if the information is to be of real value in establishing the status of the way.

Name of witness..... ANN LOCKETT.....
(Block Capitals please)

Address [REDACTED]
(Block Capitals please)

..... [REDACTED]

Date of Birth [REDACTED] Occupation... SECRETARY.....

Description of way (include grid references if known):-

From

To FOOTPATH/BRIDLEWAY. OLOCCOTT FARM

* Please delete as appropriate

COLCLOUGH LANE - BIRCHENWOOD - KIOSCROUTE BANK

1. How many years have you known the way?

24 YRS.

2.(a) Do you believe the way to be a public right of way?

~~*YES/NO~~

(b) If so, is the way

(i) a footpath? (pedestrians only)

*YES/NO

(ii) a bridleway? (pedestrians, horse riders and pedal cyclists)

*YES/NO

(iii) a by-way open to all traffic? (all uses including vehicles)

*YES/NO

3. How wide is the way?

6'

4. Have you used the above way?

*YES/NO

If so: (a) During which years?

- 1971 1995

(b) Where were you going from/to?

OLDCOTT LANE TO BIRCHENWOOD
ON TO KIDSGROVE BANK

(c) For what purpose? (eg work, pleasure)

(d) How many times a year? (eg daily)

WEEKLY.

(e) By what means? (eg on foot, horseback,

motor vehicle etc)

- COLCOURT LANE

(f) Please show the route of the way used on the attached plan.

5.(a) Has the way always been on the same route?

*YES/NO

(b) If not, please give details of original route, date of diversion and show details on a plan.

UNTIL OPEN CAST TOOK PLACE

6. Have there, to your knowledge, ever been on the way any stiles or gates?

*YES/NO

If so, state (with details of location) where the stiles or gates stood.

7.(a) Were you working for any owner or tennant of land crossed by the way at the time when you used it.

*YES/NO

(b) If so, give particulars and say whether you received any instructions from the owner/tennant as to the use of the way by the public? If so, what were they?

8.(a) Have you ever been stopped or turned back when using the way or do you know, or have you heard, of anyone else having been prevented from using the route?

*YES/NO

NEVER

(b) If so, please give particulars.

9.(a) Were you ever told by any owner or tenant of the land crossed by the way, or by anyone in their employment, that the way was not public? *YES/NO

(b) If so, give particulars and dates.

10.(a) Have you ever known of any locked gate or obstruction to the way? *YES/NO

(b) If so, state when and where and show its approximate position on the attached plan.

11.(a) Have you ever seen notices such as 'Private', 'No Road', 'No Thoroughfare' or 'Trespassers will be Prosecuted', on or near the way? *YES/NO

(b) If so, state what the notices said and show their approximate position on a plan.

12.(a) Have you ever been given permission to use the way? *YES/NO

(b) If so, by whom?

13. Can you give any further particulars about the way (continue on a separate sheet of paper if necessary).

14. Would you be prepared to give evidence of your use of the way at a public inquiry or in a court of law, if necessary? *YES/NO

I certify that, to the best of my knowledge and belief, the facts I have stated are true.

Signature A. E. Lockett

Person taking this statement Gall

Date 17.5.95

11/11/11

11

11

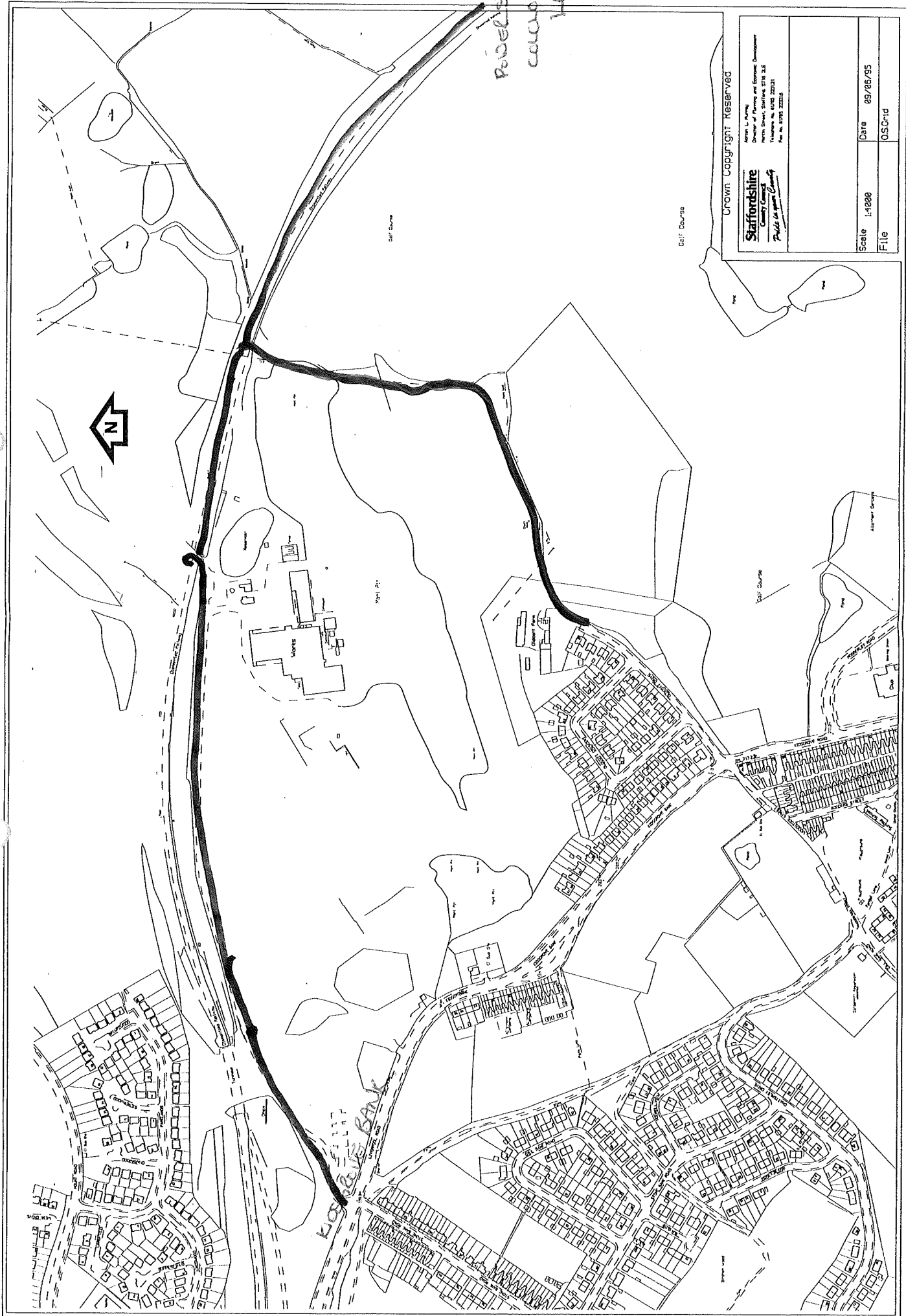
ROBEES STATION
CALCULOUS LANE

Crown Copyright Reserved

Staffordshire
County Council
Public Works Department

John L. Peck
Director of Planning and Economic Development
North Street, Stafford, ST16 3LE
Telephone No. 0193 223121
Fax No. 0193 223116

Scale	1:1000	Date	09/06/95
File			05.01.d



[Faint, illegible handwritten text]



APPENDIX C

PUBLIC RIGHT OF WAY EVIDENCE FORM

Important Note

The object of this enquiry is simply to reach the truth of the matter, whatever it may be. Witnesses are therefore asked to answer the questions as fully as possible and not to keep back any information, whether for or against the public status claim. This is of particular importance if the information is to be of real value in establishing the status of the way.

Name of witness... VERA NEATE.....
(Block Capitals please)

Address [REDACTED].....
(Block Capitals please)

Date of Birth [REDACTED] Occupation Riding school Propri-.....

Description of way (include grid references if known):-

From OLDCOTT FARM
To Used to go down to Brooklands Cottages, Bottom of Colbough Lane.

DETOURED TO GO DOWN SIDE OF Goldenhill Golf Course, ONTO old Railway Track - [REDACTED]
* Please delete as appropriate
WHEN OPENCASTING TOOK PLACE - IN TO KESLOWE BANK and of COLBOUGH LANE

1. How many years have you known the way? 55 years.

2.(a) Do you believe the way to be a public right of way? *YES/NO

(b) If so, is the way

(i) a footpath? (pedestrians only) *YES/NO

(ii) a bridleway? (pedestrians, horse riders and pedal cyclists) *YES/NO

(iii) a by-way open to all traffic? (all uses including vehicles) *YES/NO Brown - farmer at Oldcott Farm. used to go through on Tractor regularly

3. How wide is the way?
5 — 6 ft. it varies in places.

4. Have you used the above way?

*YES/NO

If so: (a) During which years? 1937 — to now about 3 months ago —

- (b) Where were you going from/to? From my residence to Coldough Lane or New Chapel.
- (c) For what purpose? (eg work, pleasure) ✓
- (d) How many times a year? (eg daily) Several times weekly.
- (e) By what means? (eg on foot, horseback, motor vehicle etc) FOOT, but mostly on HORSEBACK.
- (f) Please show the route of the way used on the attached plan. Shown in red - as it is now -
" " green - where it used to continue.

5.(a) Has the way always been on the same route?

*YES/NO

(b) If not, please give details of original route, date of diversion and show details on a plan.

EXCEPT when opencast MINING was in progress when it was then rerouted down to the old, disused, Railway LINE and has been that way since.

6. Have there, to your knowledge, ever been on the way any stiles or gates?

*YES/NO

If so, state (with details of location) where the stiles or gates stood.

7.(a) Were you working for any owner or tenant of land crossed by the way at the time when you used it.

*YES/NO

(b) If so, give particulars and say whether you received any instructions from the owner/tenant as to the use of the way by the public? If so, what were they?

8.(a) Have you ever been stopped or turned back when using the way or do you know, or have you heard, of anyone else having been prevented from using the route?

*YES/NO

NEVER BEFORE. ~~WAS~~ NOT HEARD OF ANYONE BEING STOPPED.

(b) If so, please give particulars.

MR. BILL BROWN -
JOE BROWN'S FATHER -

9.(a) Were you ever told by any owner or tenant of the land crossed by the way, or by anyone in their employment, that the way was not public?

*YES/NO

USED TO TELL ME IT WAS A BRIDLEPATH, AND HE USED TO GO DOWN IN HIS TRACTOR PAST THE OLD "PARK FARM" - DEMOLISHED TO

(b) If so, give particulars and dates.

MAKE WAY FOR OPENCAST WORKINGS. "Park Farm" AND THE ORIGINAL BRIDLEPATH IS ON ALL OLD MAPS.

10.(a) Have you ever known of any locked gate or obstruction to the way?

*YES/NO

- NOT BEFORE - THIS WAS FENCED OFF COMPLETELY BY REDLANDS BRICK CO. ON INSTRUCTIONS FROM MR. JOE BROWN - of OLDCOTT FARM, REGENCY.

(b) If so, state when and where and show its approximate position on the attached plan.

11.(a) Have you ever seen notices such as 'Private', 'No Road', 'No Thoroughfare' or 'Trespassers will be Prosecuted', on or near the way?

*YES/NO

- NEVER.

(b) If so, state what the notices said and show their approximate position on a plan.

12.(a) Have you ever been given permission to use the way?

*YES/NO

- PERMISSION WAS NOT REQUIRED.

(b) If so, by whom?

13. Can you give any further particulars about the way (continue on a separate sheet of paper if necessary).

MR. J. BROWN - of OLDCOTT FARM, OCCASIONALLY put plain wire across, but this was removed to let horses through, with NO OBJECTION BY MR. BROWN AT THAT TIME.

14. Would you be prepared to give evidence of your use of the way at a public inquiry or in a court of law, if necessary?

*YES/NO

~~NO~~

I certify that, to the best of my knowledge and belief, the facts I have stated are true.

Signature ... V. Neate

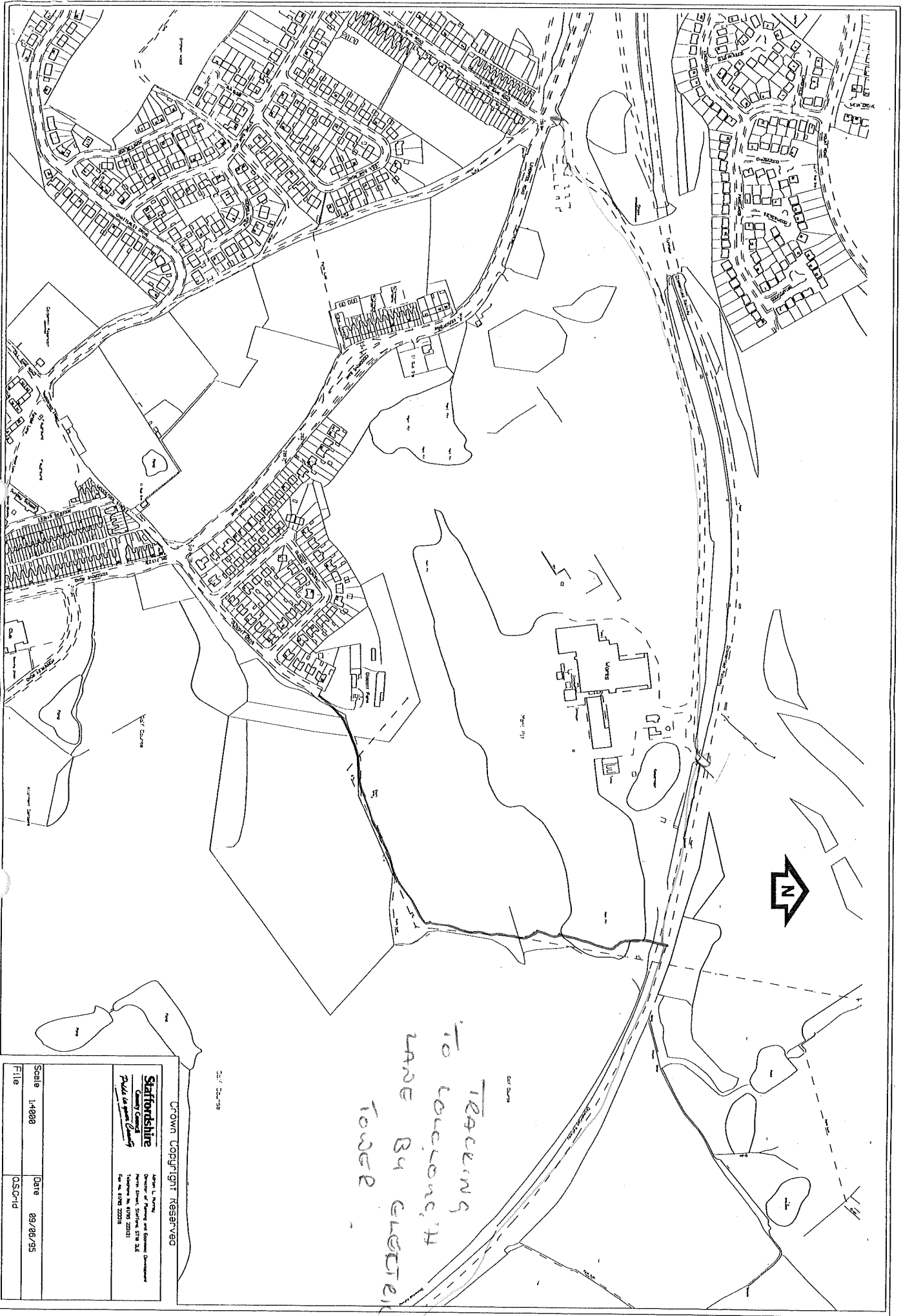
Person taking this statement ... J. Allen

Date

Handwritten marks and numbers in the top right corner, including '10' and '11'.

A small handwritten mark or symbol on the right side of the page.

A small handwritten mark or symbol on the right side of the page.



TRACING
TO CONCERNED
LAND BY ELECTRIC
TOWER

Crown Copyright Reserved

Staffordshire
County Council
Planning Department
Adrian G. Murray
Director of Planning and Economic Development
Municipal House, Stafford, ST16 3AE
Tel: 01927 222111
Fax: 01927 222115

Scale	1:4000	Date	09/06/95
File		OSCHd	

100
100
100
100
100

100

100

APPENDIX C

PUBLIC RIGHT OF WAY EVIDENCE FORM

Important Note

The object of this enquiry is simply to reach the truth of the matter, whatever it may be. Witnesses are therefore asked to answer the questions as fully as possible and not to keep back any information, whether for or against the public status claim. This is of particular importance if the information is to be of real value in establishing the status of the way.

Name of witness... JANE BAKER
(Block Capitals please)

Address
(Block Capitals please)

Date of Birth Occupation... HOUSE WIFE

Description of way (include grid references if known):-
From From Oldcott Farm To
To Colclough Lane or onto old Railway
TRACK.

* Please delete as appropriate
AND ON TO COLCLOUGH LANE OR
KIDSGROVE BANK

1. How many years have you known the way? 26 YEARS

2.(a) Do you believe the way to be a public right of way? *YES/NO

(b) If so, is the way (i) a footpath? (pedestrians only) *YES/NO

(ii) a bridleway? (pedestrians, horse riders and pedal cyclists) *YES/NO

(iii) a by-way open to all traffic? (all uses including vehicles) *YES/NO ?

3. How wide is the way?
5ft.

4. Have you used the above way?

*YES/NO

If so: (a) During which years?

BETWEEN 1969 to 1994

(b) Where were you going from/to?

BUTT LAWS

(c) For what purpose? (eg work, pleasure)

(d) How many times a year? (eg daily)

2 WEEKLY

(e) By what means? (eg on

foot, horseback,
motor vehicle etc)

(f) Please show the route of
the way used on the
attached plan.

5.(a) Has the way always been on
the same route?

*YES/NO

(b) If not, please give details
of original route, date of diversion and
show details on a plan.

ALSO TO RAILWAY
TRACK

6. Have there, to your knowledge,
ever been on the way
any stiles or gates?

*YES/NO

If so, state (with details
of location) where the stiles
or gates stood.

7.(a) Were you working for any
owner or tenant of land
crossed by the way at the time
when you used it.

*YES/NO

(b) If so, give particulars and say whether you received
any instructions from the owner/tenant as to the
use of the way by the public? If
so, what were they?

8.(a) Have you ever been stopped or
turned back when using the way
or do you know, or have you heard,
of anyone else having been prevented
from using the route?

*YES/NO

(b) If so, please
give particulars.

9.(a) Were you ever told by any owner or tenant of the land crossed by the way, or by anyone in their employment, that the way was not public?

~~*YES/NO~~

(b) If so, give particulars and dates.

10.(a) Have you ever known of any locked gate or obstruction to the way?

~~*YES/NO~~

(b) If so, state when and where and show its approximate position on the attached plan.

11.(a) Have you ever seen notices such as 'Private', 'No Road', 'No Thoroughfare' or 'Trespassers will be Prosecuted', on or near the way?

~~*YES/NO~~

(b) If so, state what the notices said and show their approximate position on a plan.

12.(a) Have you ever been given permission to use the way?

~~*YES/NO~~

(b) If so, by whom?

13. Can you give any further particulars about the way (continue on a separate sheet of paper if necessary).

14. Would you be prepared to give evidence of your use of the way at a public inquiry or in a court of law, if necessary?

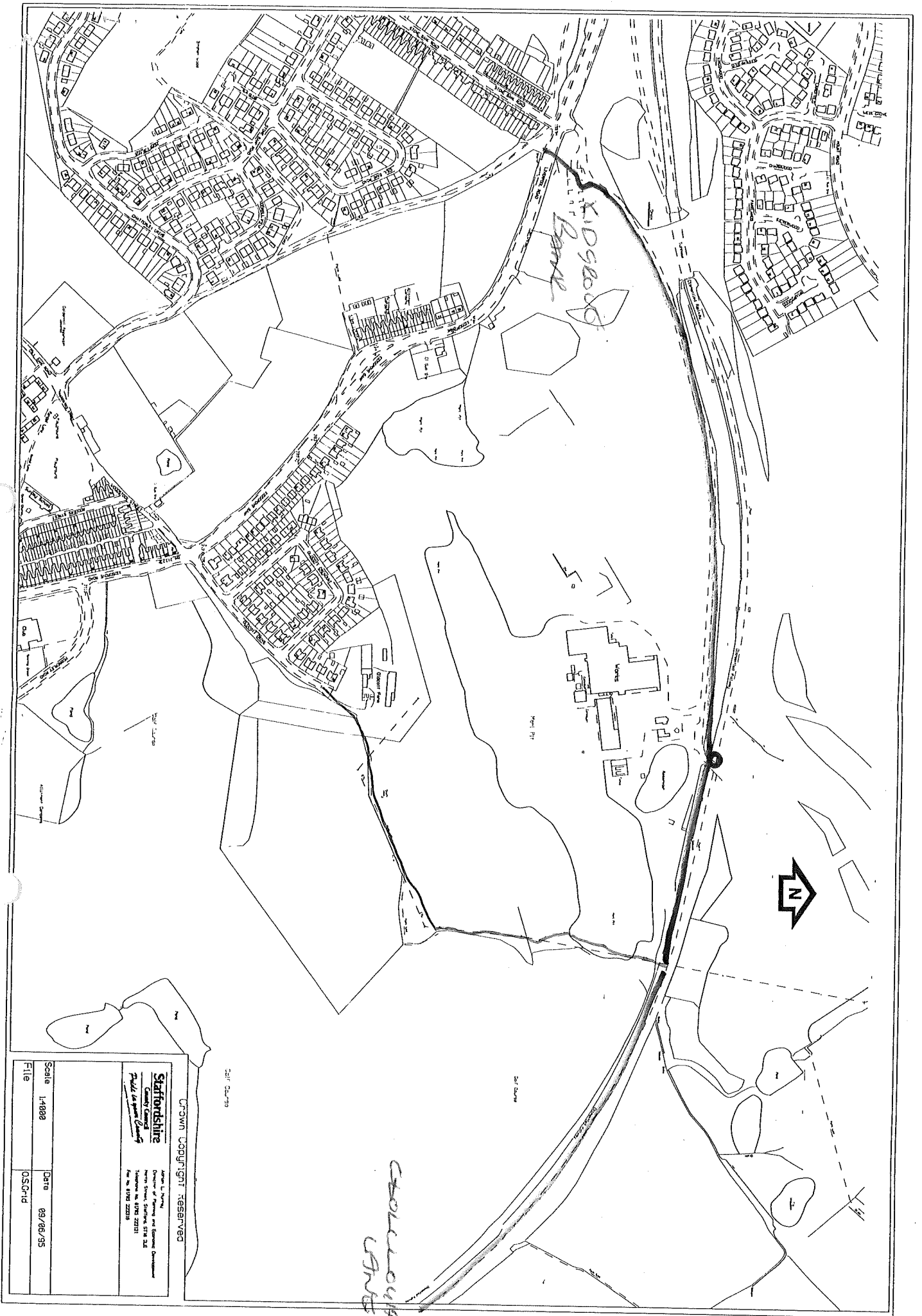
~~*YES/NO~~

I certify that, to the best of my knowledge and belief, the facts I have stated are true.

Signature ... *Mrs J. Baxter*

Person taking this statement ... *K.M. Apper*

Date ... *17/5/95*



KIDSGROVE
Lane

SCHOOL SITE



Scale 1:4000		Date 08/26/95	
File		OSOrd	

Staffordshire
County Council
Public Works Group

Robert L. Pugh
Planning Officer
Plymouth Road, Staffs. ST16 3JL
Telephone No. 01827 22011
Fax No. 01827 22015

Crown Copyright reserved

APPENDIX C

PUBLIC RIGHT OF WAY EVIDENCE FORM

Important Note

The object of this enquiry is simply to reach the truth of the matter, whatever it may be. Witnesses are therefore asked to answer the questions as fully as possible and not to keep back any information, whether for or against the public status claim. This is of particular importance if the information is to be of real value in establishing the status of the way.

Name of witness... JACQUELINE HILL
(Block Capitals please)

Address [REDACTED]
(Block Capitals please)

[REDACTED]

Date of Birth [REDACTED] Occupation BUS GUIDE

Description of way (include grid references if known):-

From OLDCOTT, FR. — COLCLOUGH LANE

To BIRCHIN WOOL — NEWCHAPEL

* Please delete as appropriate

1. How many years have you known the way? 25 yrs

2.(a) Do you believe the way to be a public right of way? *YES/~~NO~~

(b) If so, is the way

(i) a footpath? (pedestrians only) *YES/~~NO~~

(ii) a bridleway? (pedestrians, horse riders and pedal cyclists) *YES/~~NO~~

(iii) a by-way open to all traffic? (all uses including vehicles) *YES/~~NO~~ Farm

OLD HIGHWAY
CART TRACK

3. How wide is the way?

APPOX 3-4ft - was wider in places

ENCLOSE OLD MAP SHOWING OLD BRIDLEWAY
CART TRACK ACROSS GOLF COURSE AREA

4. Have you used the above way?

*YES/NO

If so: (a) During which years?

1970 1994

- (b) Where were you going from/to? NEWCHAPEL
- (c) For what purpose? (eg work, pleasure) Pleasure
- (d) How many times a year? (eg daily) 2 a week approx
- (e) By what means? (eg on foot, horseback, motor vehicle etc) Horse back
- (f) Please show the route of the way used on the attached plan.

5.(a) Has the way always been on the same route?

*YES/NO

(b) If not, please give details of original route, date of diversion and show details on a plan.

Across New Golf course
BUT THIS ~~ROUTE~~ ~~WAS~~ ~~USED~~ ~~FOR~~ ~~LAST~~ ~~21~~ ~~YEARS~~ ^{NEW}

6. Have there, to your knowledge, ever been on the way any stiles or gates?

*YES/NO

If so, state (with details of location) where the stiles or gates stood.

7.(a) Were you working for any owner or tenant of land crossed by the way at the time when you used it.

*YES/NO

(b) If so, give particulars and say whether you received any instructions from the owner/tenant as to the use of the way by the public? If so, what were they?

8.(a) Have you ever been stopped or turned back when using the way or do you know, or have you heard, of anyone else having been prevented from using the route?

*YES/NO

The route has been block at
OLDCOTT FARM

(b) If so, please give particulars.

9.(a) Were you ever told by any owner or tenant of the land crossed by the way, or by anyone in their employment, that the way was not public?

~~*YES/NO~~

(b) If so, give particulars and dates.

10.(a) Have you ever known of any locked gate or obstruction to the way?

~~*YES/NO~~

(b) If so, state when and where and show its approximate position on the attached plan.

OLCOTT FARM
RECENTLY

11.(a) Have you ever seen notices such as 'Private', 'No Road', 'No Thoroughfare' or 'Trespassers will be Prosecuted', on or near the way?

~~*YES/NO~~

~~YES~~

(b) If so, state what the notices said and show their approximate position on a plan.

12.(a) Have you ever been given permission to use the way?

~~*YES/NO~~

(b) If so, by whom?

13. Can you give any further particulars about the way (continue on a separate sheet of paper if necessary).

Bridlepath being used
from OLCOTT FARM DOWN TO
BIRCHENWOOD BY PEOPLE
ON THE FARM WITH HORSES :

14. Would you be prepared to give evidence of your use of the way at a public inquiry or in a court of law, if necessary?

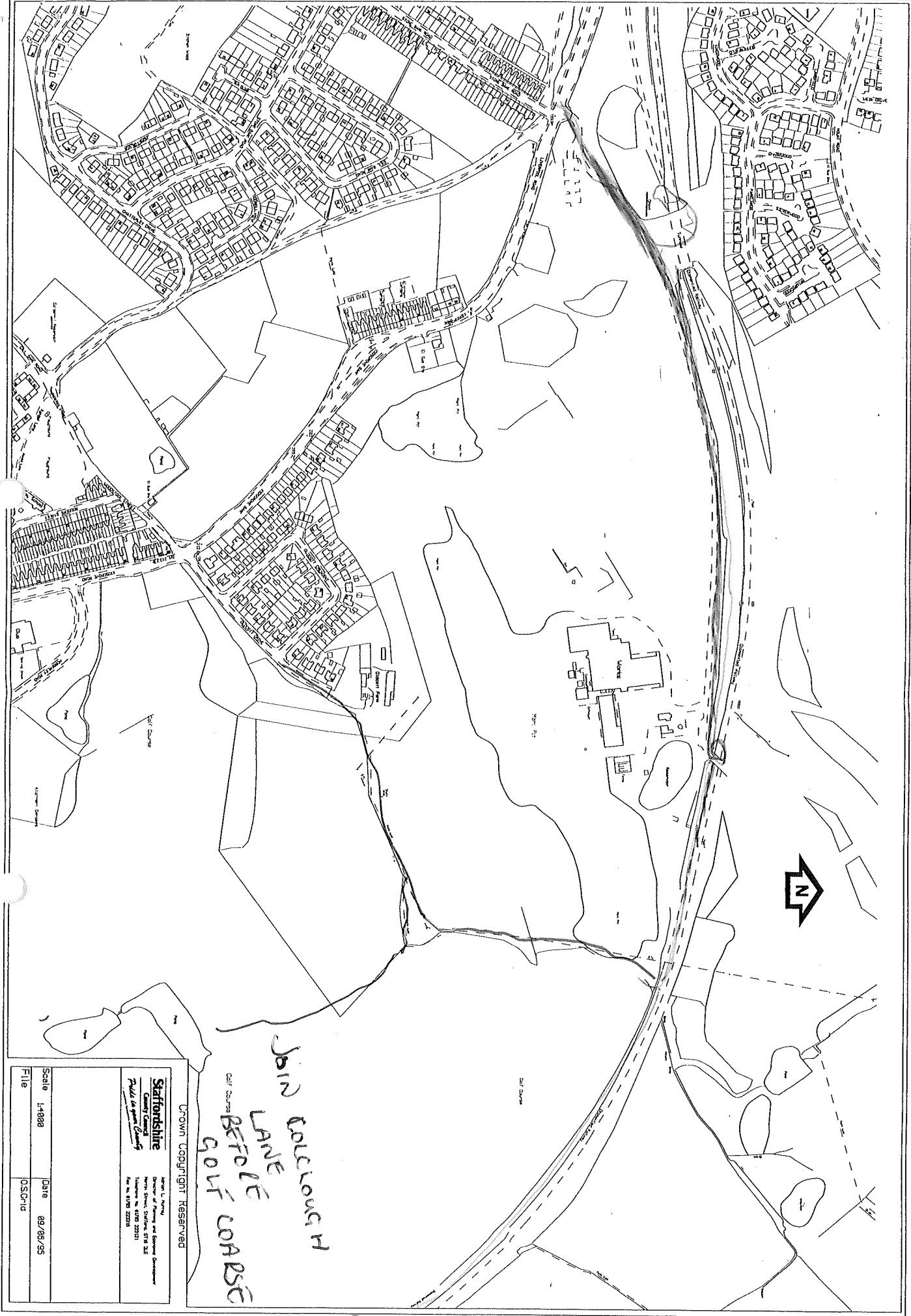
~~*YES/NO~~

I certify that, to the best of my knowledge and belief, the facts I have stated are true.

Signature *J. Allli*

Person taking this statement *C. Cooper*

Date *22nd May 95*



Joining
COLCLOUGH
LANE
AT
POWER
STATION

Join COLCLOUGH
LANE
BEFOLE
GOLF COURSE


GOLF COURSE

Crown Copyright Reserved

Staffordshire
County Council
Public to public Council

James L. Wright,
Director of Planning and Economic Development
North Street, Stafford ST16 2LJ
Telephone No. 0192 221211
Fax No. 0192 222018

Scale	1:4000	Date	09/05/95
File		OSGrid	



APPENDIX C

PUBLIC RIGHT OF WAY EVIDENCE FORM

Important Note

The object of this enquiry is simply to reach the truth of the matter, whatever it may be. Witnesses are therefore asked to answer the questions as fully as possible and not to keep back any information, whether for or against the public status claim. This is of particular importance if the information is to be of real value in establishing the status of the way.

Name of witness Susan WILLS
(Block Capitals please)

Address [Redacted]
(Block Capitals please)

Date of Birth [Redacted] Occupation Housewife

Description of way (include grid references if known):-
From OLDCOTT FARM
To THE PATH went from the farm, to the bottom of Colebough lane.

* Please delete as appropriate

1. How many years have you known the way? 20+

2.(a) Do you believe the way to be a public right of way? *YES/NO

(b) If so, is the way (i) a footpath? (pedestrians only) *YES/NO

(ii) a bridleway? (pedestrians, horse riders and pedal cyclists) *YES/NO

(iii) a by-way open to all traffic? (all uses including vehicles) *YES/NO Farmer and tractors.

3. How wide is the way? 4 - 6 ft

4. Have you used the above way?

*YES/NO

If so: (a) During which years?

From about 1968 — to '95

- (b) Where were you going from/to? From Goldenhill to Colclough lane.
(c) For what purpose? (eg work, pleasure)
(d) How many times a year? (eg daily) A few times.
(e) By what means? (eg on foot, horseback, motor vehicle etc) on foot, and horse.
(f) Please show the route of the way used on the attached plan.

5.(a) Has the way always been on the same route?

*YES/NO

until the opencast mining was in progress.

(b) If not, please give details of original route, date of diversion and show details on a plan.

it was moved to the disused railway lines

6. Have there, to your knowledge, ever been on the way any stiles or gates?

*YES/NO

If so, state (with details of location) where the stiles or gates stood.

7.(a) Were you working for any owner or tenant of land crossed by the way at the time when you used it.

*YES/NO

(b) If so, give particulars and say whether you received any instructions from the owner/tenant as to the use of the way by the public? If so, what were they?

8.(a) Have you ever been stopped or turned back when using the way or do you know, or have you heard, of anyone else having been prevented from using the route?

*YES/NO

I've not heard of any one been stopped until recently.

(b) If so, please give particulars.

Now fenced off - at Oldcott Farm

9.(a) Were you ever told by any owner or tenant of the land crossed by the way, or by anyone in their employment, that the way was not public?

*~~YES~~/NO

(b) If so, give particulars and dates.

10.(a) Have you ever known of any locked gate or obstruction to the way?

*~~YES~~/NO

(b) If so, state when and where and show its approximate position on the attached plan.

11.(a) Have you ever seen notices such as 'Private', 'No Road', 'No Thoroughfare' or 'Trespassers will be Prosecuted', on or near the way?

*~~YES~~/NO - NEVER.

(b) If so, state what the notices said and show their approximate position on a plan.

12.(a) Have you ever been given permission to use the way?

*~~YES~~/NO we didnt need permission. as it was a bridleway.

(b) If so, by whom?

13. Can you give any further particulars about the way (continue on a separate sheet of paper if necessary).

14. Would you be prepared to give evidence of your use of the way at a public inquiry or in a court of law, if necessary?

*~~YES~~/NO

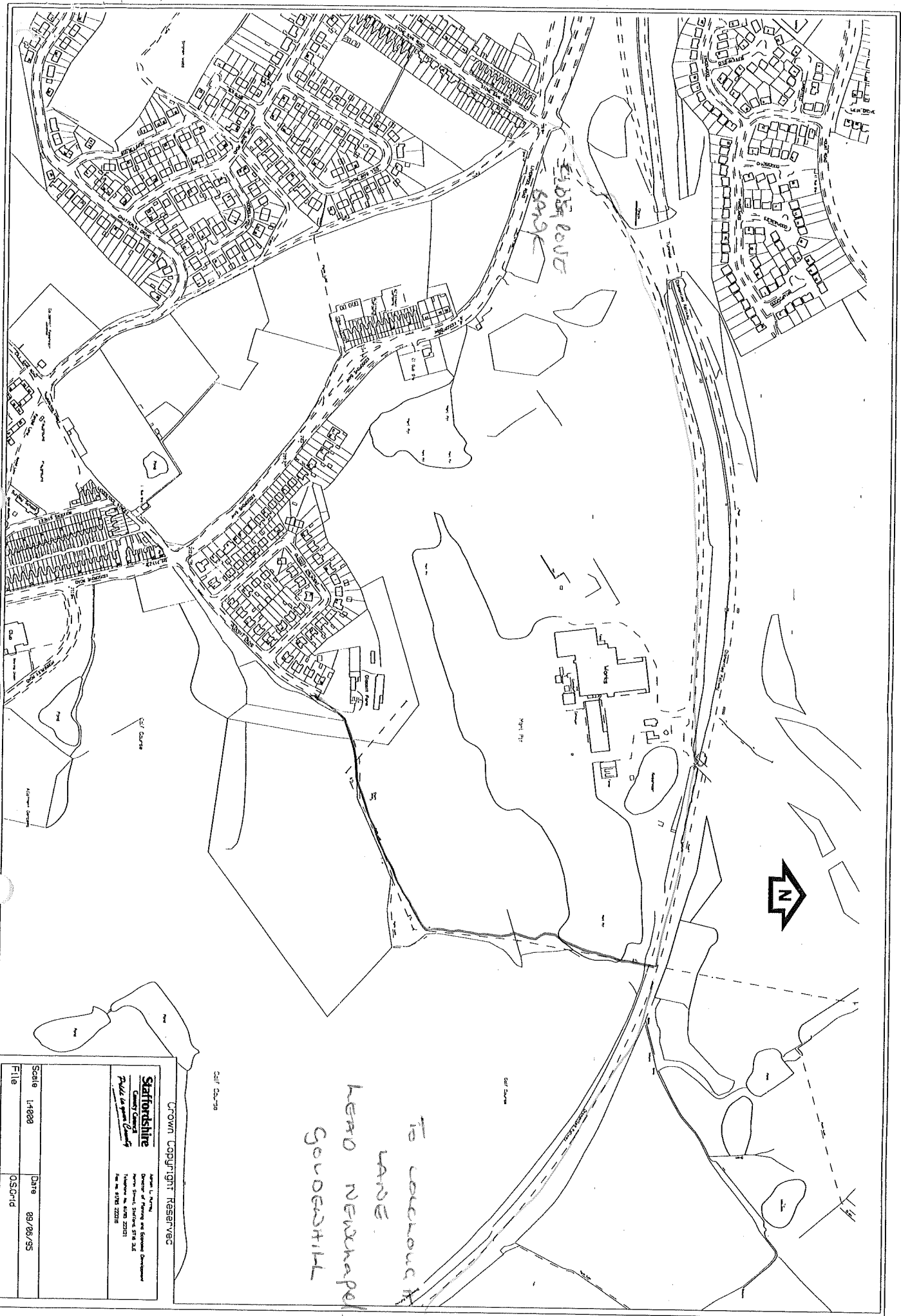
I certify that, to the best of my knowledge and belief, the facts I have stated are true.

Signature Susan Wells

Person taking this statement Kera Wente

Date May 1995





Eldon Road



TO LOCATIONS
 LAND
 HEAD NEWSPAPER
 GROUNDHILL

Crown Copyright Reserved

Staffordshire
 County Council
 Planning Department
 Telephone No. 01827 22311
 Fax No. 01827 22315

Department of Planning and Economic Development
 Market Street, Stafford, ST16 2JF

Scale	1:1000	Date	29/06/95
File		OSGrid	



APPENDIX C

PUBLIC RIGHT OF WAY EVIDENCE FORM

MWB

Important Note

The object of this enquiry is simply to reach the truth of the matter, whatever it may be. Witnesses are therefore asked to answer the questions as fully as possible and not to keep back any information, whether for or against the public status claim. This is of particular importance if the information is to be of real value in establishing the status of the way.

Name of witness... KATHLEEN... CAPPER.....
(Block Capitals please)

Address [REDACTED]
(Block Capitals please)

Date of Birth [REDACTED] Occupation... CARE... A.I.D... SOCIAL SERVICES

Description of way (include grid references if known):-
From OLCOTT FARM GOLDENHILL — CALBOUGH HARB —
To KIDSGRAVE BANK

* Please delete as appropriate

1. How many years have you known the way? 30 YEARS

- 2.(a) Do you believe the way to be a public right of way? *YES/~~NO~~
- (b) If so, is the way
- (i) a footpath? (pedestrians only) *~~YES/NO~~ YES
 - (ii) a bridleway? (pedestrians, horse riders and pedal cyclists) *YES/~~NO~~
 - (iii) a by-way open to all traffic? (all uses including vehicles) *~~YES/NO~~

3. How wide is the way? FARM TRACK WIDE

4. Have you used the above way?

*YES/NO

If so: (a) During which years?

1965 1995

(b) Where were you going from/to?

New Chapel Clough lane

(c) For what purpose? (eg work, pleasure)

pleasures

(d) How many times a year? (eg daily)

DAILY

(e) By what means? (eg on foot, horseback, motor vehicle etc)

Horseback - foot

(f) Please show the route of the way used on the attached plan.

ALSO TRACK REDDEN TO COLCLOUGH LANE

AND TO JUNCTION OF STONE BANE ROAD

5.(a) Has the way always been on the same route?

*YES/NO

(b) If not, please give details of original route, date of diversion and show details on a plan.

ACROSS GOLF COURSE

6. Have there, to your knowledge, ever been on the way any stiles or gates?

*YES/NO

If so, state (with details of location) where the stiles or gates stood.

7.(a) Were you working for any owner or tenant of land crossed by the way at the time when you used it.

*YES/NO

(b) If so, give particulars and say whether you received any instructions from the owner/tenant as to the use of the way by the public? If so, what were they?

8.(a) Have you ever been stopped or turned back when using the way or do you know, or have you heard, of anyone else having been prevented from using the route?

*YES/NO

CAN'T GET ~~THE~~

THROUGH ODDCULT FARM

(b) If so, please give particulars.

AT FARM ENTRANCE

9.(a) Were you ever told by any owner or tenant of the land crossed by the way, or by anyone in their employment, that the way was not public?

~~*YES/NO~~

(b) If so, give particulars and dates.

10.(a) Have you ever known of any locked gate or obstruction to the way?

~~*YES/NO~~

(b) If so, state when and where and show its approximate position on the attached plan.

11.(a) Have you ever seen notices such as 'Private', 'No Road', 'No Thoroughfare' or 'Trespassers will be Prosecuted', on or near the way?

~~*YES/NO~~

(b) If so, state what the notices said and show their approximate position on a plan.

12.(a) Have you ever been given permission to use the way?

~~*YES/NO~~

(b) If so, by whom?

THIS PATH IS STILL IN USE BY PEOPLE KEEPING HORSES ON OLDICOTT FARM ENTERING THE PATH OFF FARM PROPERTY

13. Can you give any further particulars about the way (continue on a separate sheet of paper if necessary).

AND ANIMALS OFF THIS FARM ARE FREQUENTLY TEATHERED ON AND ACROSS THIS PATH

14. Would you be prepared to give evidence of your use of the way at a public inquiry or in a court of law, if necessary?

~~*YES/NO~~

I certify that, to the best of my knowledge and belief, the facts I have stated are true.

Signature ... *L. M. Cooper*

Person taking this statement ... *J. Allwell*

Date ... *22.5.1995*



APPENDIX C

PUBLIC RIGHT OF WAY EVIDENCE FORM

Important Note

The object of this enquiry is simply to reach the truth of the matter, whatever it may be. Witnesses are therefore asked to answer the questions as fully as possible and not to keep back any information, whether for or against the public status claim. This is of particular importance if the information is to be of real value in establishing the status of the way.

Name of witness..... DEBRA RYDER
(Block Capitals please)

Address [REDACTED]
(Block Capitals please)

[REDACTED]

Date of Birth [REDACTED] Occupation..... CATERING MANAGER

Description of way (include grid references if known):-

From OLDCOTT FARM
To RAILWAY TRACK ON TO COLCLOUGH LANE R.
OP TO KIOSK/ROVE BANK

* Please delete as appropriate

1. How many years have you known the way? 22 YRS.

2.(a) Do you believe the way to be a public right of way? *YES/~~NO~~

(b) If so, is the way

(i) a footpath? (pedestrians only) *YES/~~NO~~

(ii) a bridleway? (pedestrians, horse riders and pedal cyclists) *YES/~~NO~~

(iii) a by-way open to all traffic? (all uses including vehicles) *~~YES~~/NO

3. How wide is the way?

BETWEEN 5 - 6 FT.

4. Have you used the above way?

*YES/NO

If so: (a) During which years?

1973 ONWARD'S, 1995

(b) Where were you going from/to?

GOLDENHILL TO NEWCHAPEL

(c) For what purpose? (eg work, pleasure)

(d) How many times a year? (eg daily)

VARIOUS, SUMMER, ONCE A WEEK

(e) By what means? (eg on

foot, horseback,
motor vehicle etc)

ON FOOT, OR HORSEBACK

(f) Please show the route of
the way used on the
attached plan.

5.(a) Has the way always been on
the same route?

*YES/NO

(b) If not, please give details
of original route, date of diversion and
show details on a plan.

6. Have there, to your knowledge,
ever been on the way
any stiles or gates?

*YES/NO

If so, state (with details
of location) where the stiles
or gates stood.

7.(a) Were you working for any
owner or tennant of land
crossed by the way at the time
when you used it.

*YES/NO

(b) If so, give particulars and say whether you received
any instructions from the owner/tennant as to the
use of the way by the public? If
so, what were they?

8.(a) Have you ever been stopped or
turned back when using the way
or do you know, or have you heard,
of anyone else having been prevented
from using the route?

*YES/NO

(b) If so, please
give particulars.

9.(a) Were you ever told by any owner or tenant of the land crossed by the way, or by anyone in their employment, that the way was not public? *YES/NO

(b) If so, give particulars and dates.

10.(a) Have you ever known of any locked gate or obstruction to the way? *YES/NO

(b) If so, state when and where and show its approximate position on the attached plan.

11.(a) Have you ever seen notices such as 'Private', 'No Road', 'No Thoroughfare' or 'Trespassers will be Prosecuted', on or near the way? *YES/NO

(b) If so, state what the notices said and show their approximate position on a plan.

12.(a) Have you ever been given permission to use the way? *YES/NO

(b) If so, by whom?

13. Can you give any further particulars about the way (continue on a separate sheet of paper if necessary).

14. Would you be prepared to give evidence of your use of the way at a public inquiry or in a court of law, if necessary? *YES/NO

I certify that, to the best of my knowledge and belief, the facts I have stated are true.

Signature *D. Ryder*

Person taking this statement *J. Allum*

Date... *29/5/95*

Handwritten text at the top right corner, possibly a page number or date.

